

Figures

Figure 1: Site Map



Figure 2: County Map

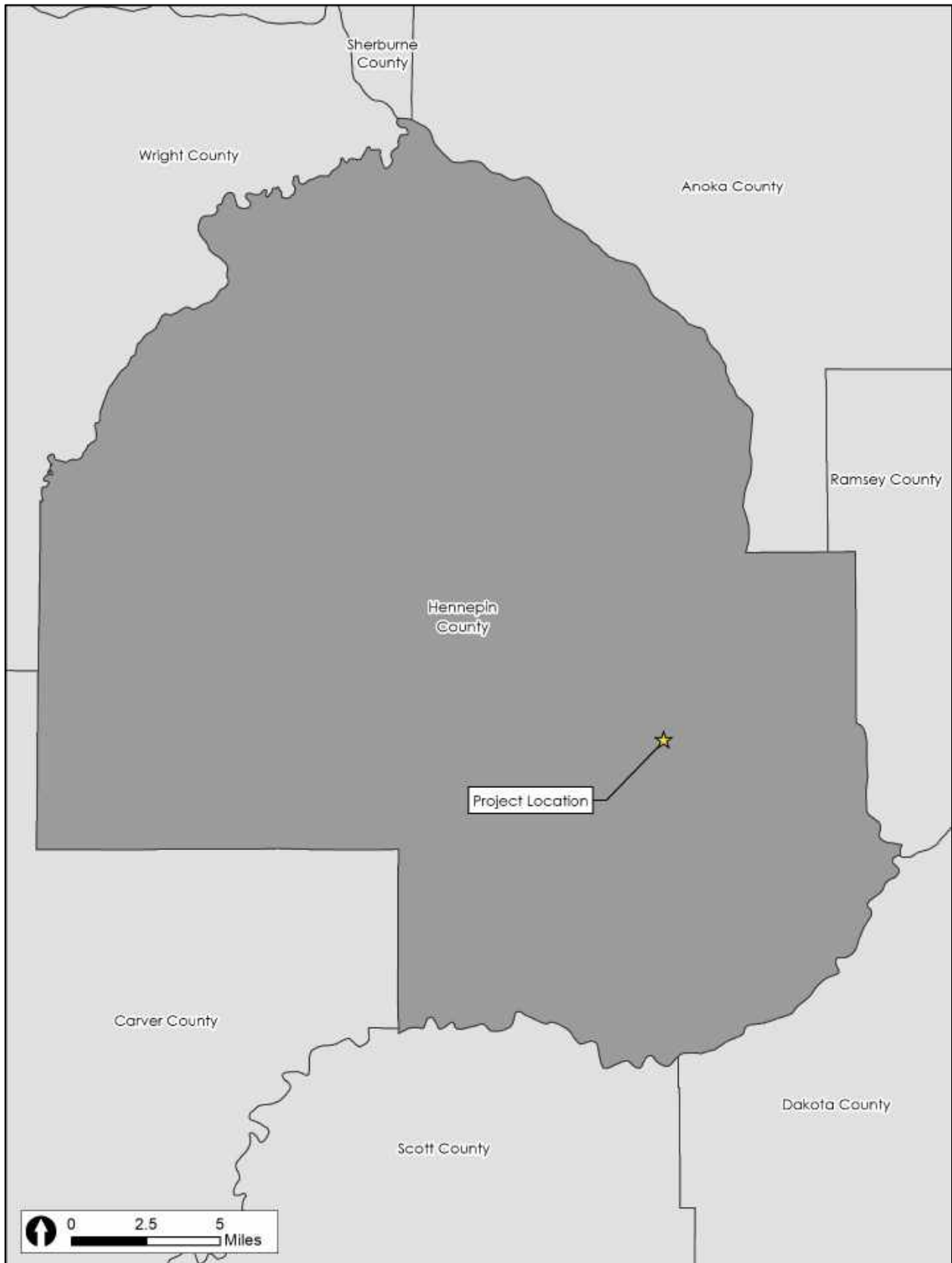


Figure 3: USGS Map

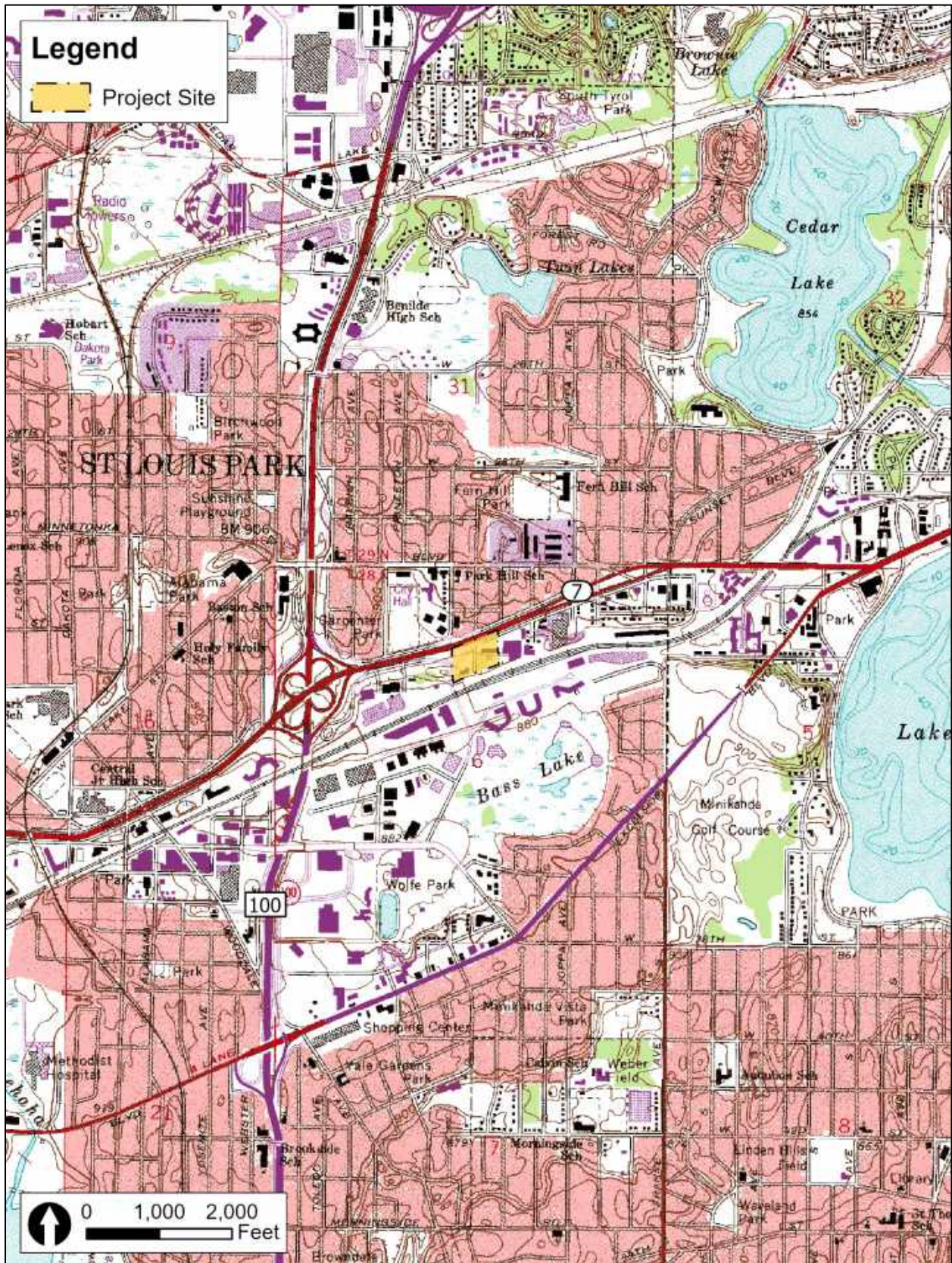


Figure 4: Existing Zoning

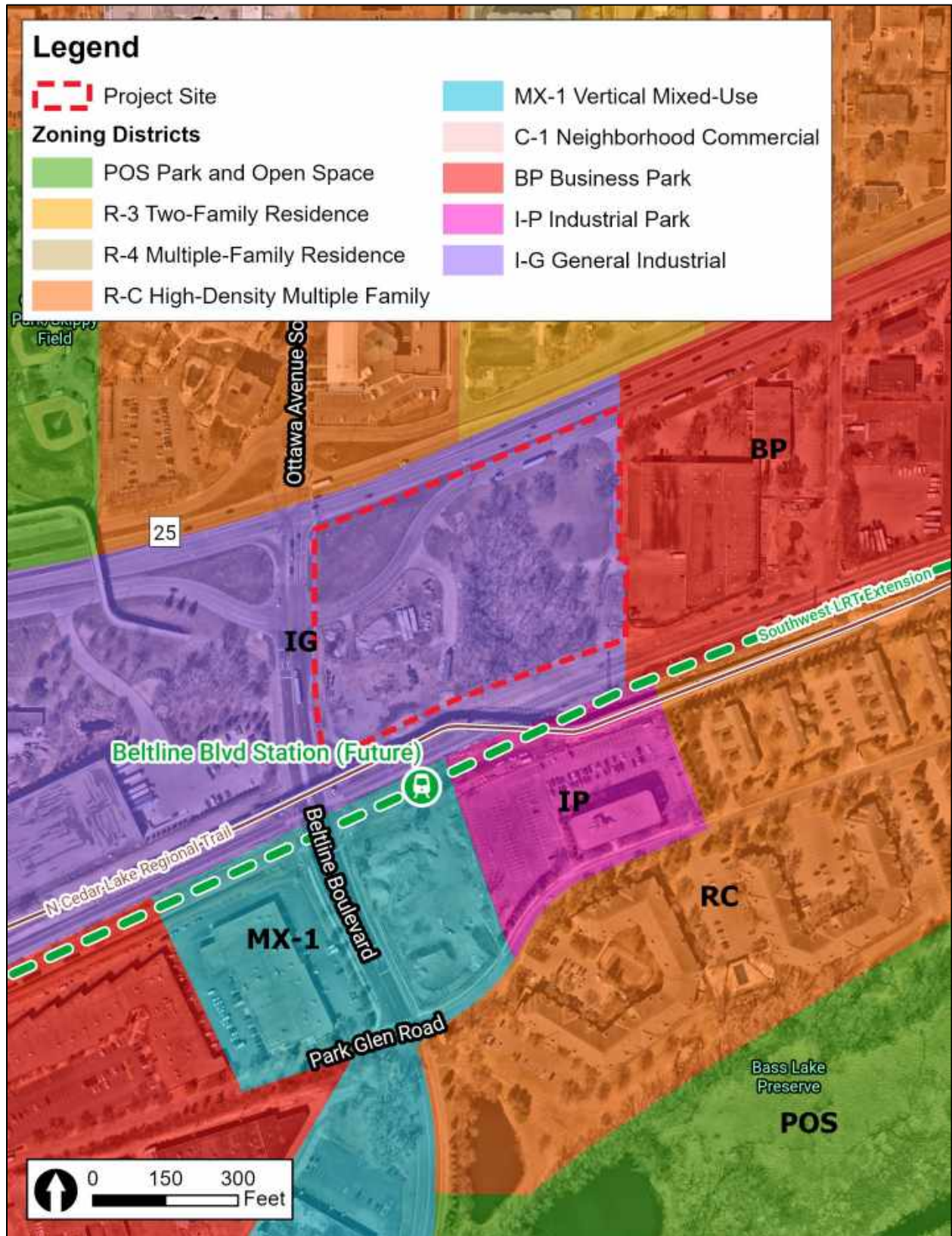


Figure 5: Future Land Use

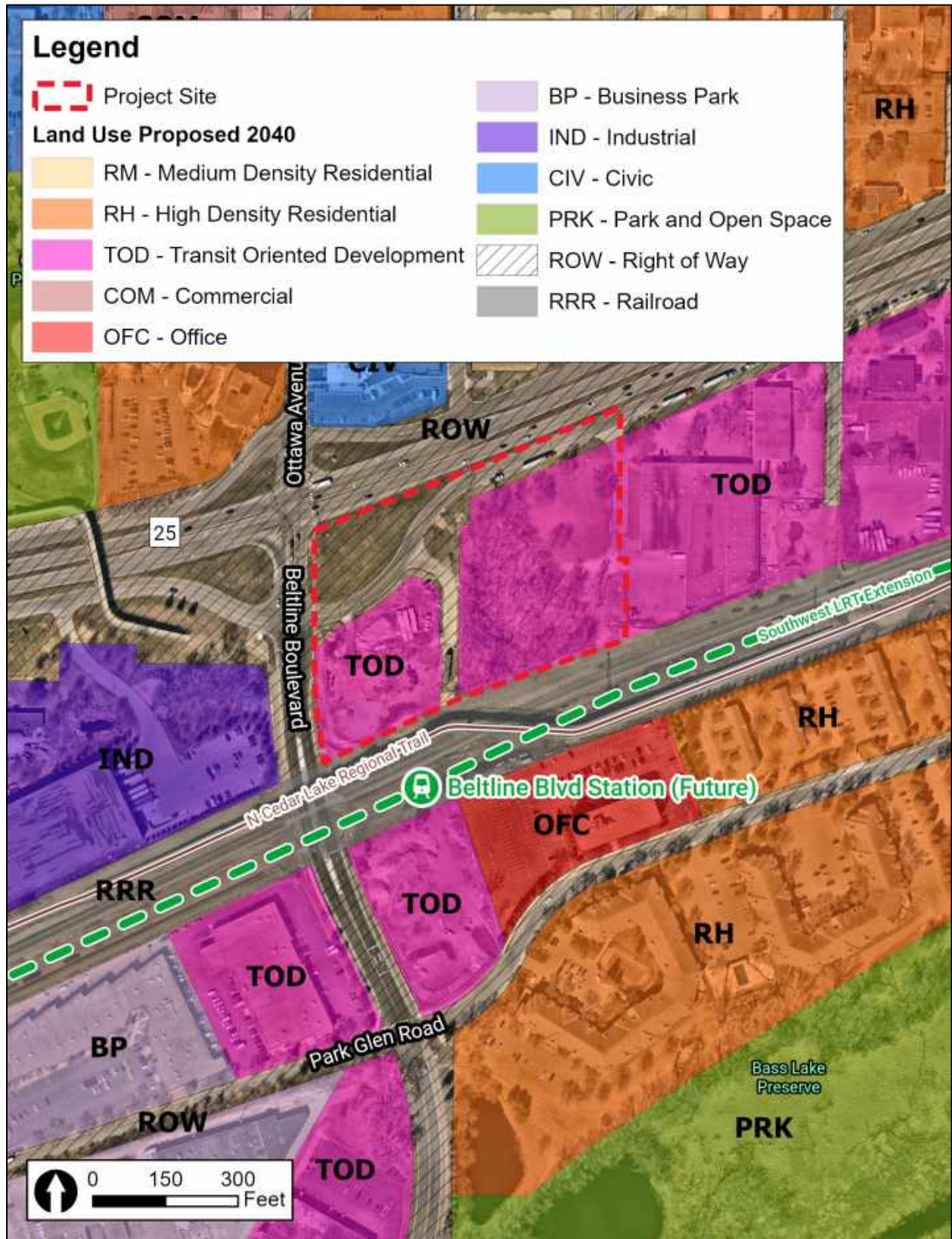


Figure 6: Water Resources

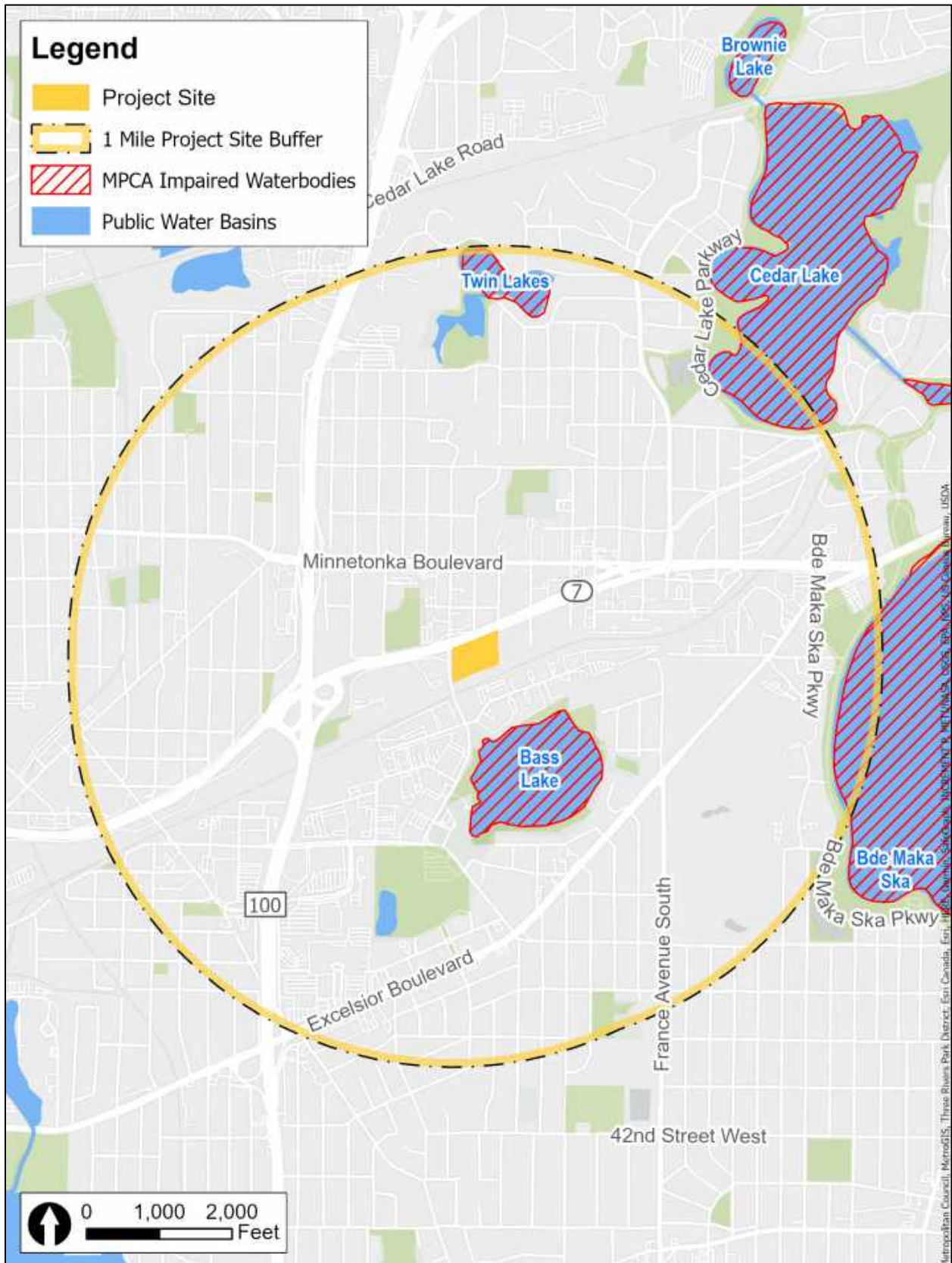


Figure 7: Wellhead Protection, Drinking Water Supply Management Area, and Wells Sites

